







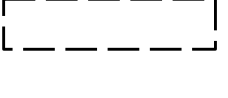
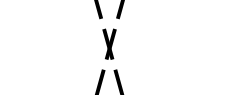
HINCKLEY NATIONAL RAIL FREIGHT INTERCHANGE

Date 14/10/2022

Paper Size A3

Scale N.T.S

Key:

-  Existing Railway
-  Phase 1 - Railport
-  Phase 2 - Railport Expansion
-  Phase 3 - Rail Connected Buildings
-  Phase 3 - Potential for Tracks to be Electrified
-  Container Loading Slab
-  Potential Rail Linked Building
-  Level Crossing (To be Closed)



Hinckley National Rail Freight Interchange

Illustrative Railport Line Diagram

APFP Regulation: 5(2)(o)

Document Ref: 2.22

Drawing Number: 70080518-WSP-DRG-ETR-000200

Drawing Status: S4 - Final

Revision: P01

Drawn by: Giorgi Reef

Approved by: David Parry

Crown copyright. Public sector information licensed under Open Government Licence v3.0. Crown copyright and database right 2022. OpenStreetMap contributors 2022. Maps Data: Google @ 2022

